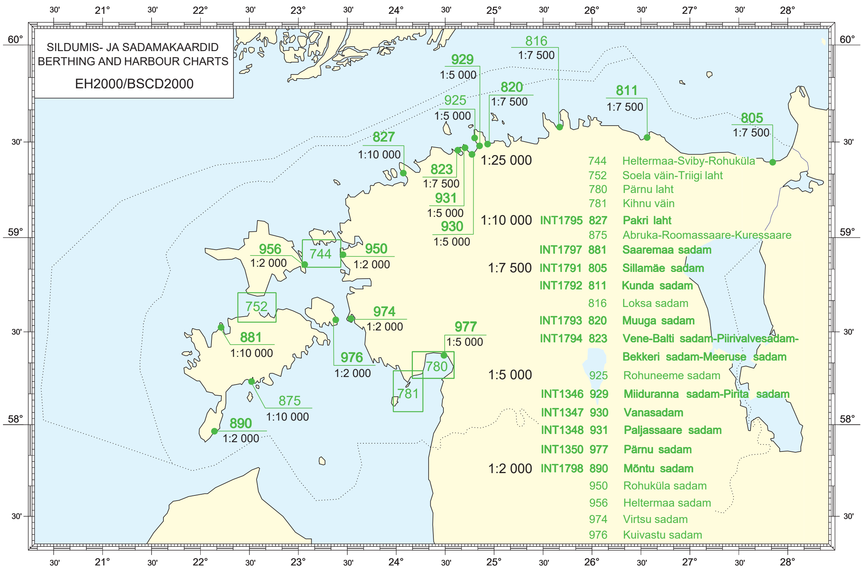
SILDUMIS- JA SADAMAKAARDID
BERTHING AND HARBOUR CHARTS
EH2000/BSCD2000
816 1:7 500
929 1:5 000
820 1:7 500
811 1:7 500
805 1:7 500
925 1:5 000
827 1:10 000
823 1:7 500
931 1:5 000
930 1:5 000
956 1:2 000
744
950 1:2 000
752
881 1:10 000
974 1:2 000
977 1:5 000
976 1:2 000
780
781
875 1:10 000
890 1:2 000
1:25 000
1:10 000
1:7 500
1:5 000
1:2 000
744 Heltermaa-Sviby-Rohuküla
752 Soela väin-Triigi laht
780 Pärnu laht
781 Kihnu väin
INT1795 827 Pakri laht
875 Abruka-Roomassaare-Kuressaare
INT1797 881 Saaremaa sadam
INT1791 805 Sillamäe sadam
INT1792 811 Kunda sadam
816 Loksa sadam
INT1793 820 Muuga sadam
INT1794 823 Vene-Balti sadam-Piirivalvesadam-
Bekkeri sadam-Meeruse sadam
925 Rohuneeme sadam
INT1346 929 Miiduranna sadam-Pirita sadam
INT1347 930 Vanasadam
INT1348 931 Paljassaare sadam
INT1350 977 Pärnu sadam
INT1798 890 Mõntu sadam
950 Rohuküla sadam
956 Heltermaa sadam
974 Virtsu sadam
976 Kuivastu sadam

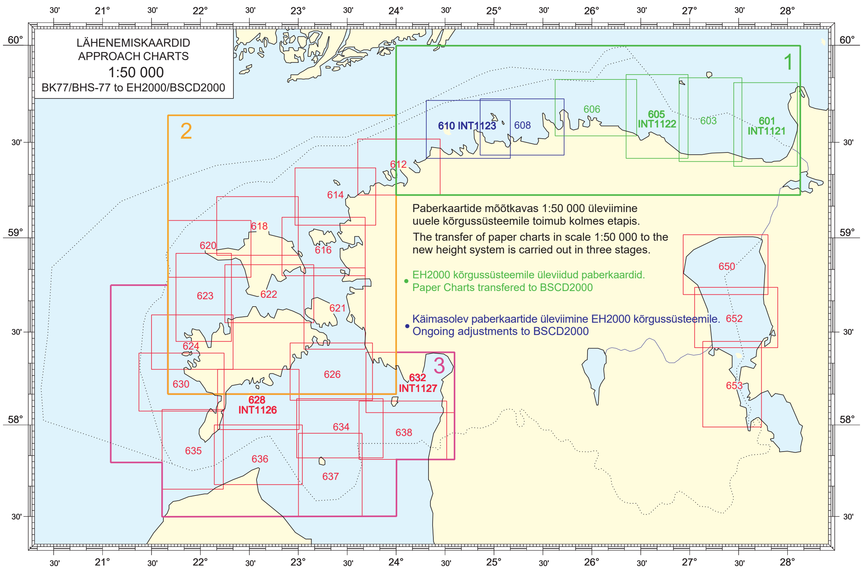
LÄHENEMISKAARDID
APPROACH CHARTS
1:50 000
BK77/BHS-77 to EH2000/BSCD2000
1
2
3
610 INT1123
608
606
605 INT1122
603
601 INT1121
612
614
618
616
620
623
622
621
624
630
626 INT1126
626
632 INT1127
634
638
635
636
637
650
652
653
Paberkaartide mõõtkavas 1:50 000 üleviimine
uuele kõrgussüsteemile toimub kolmes etapis.
The transfer of paper charts in scale 1:50 000 to the
new height system is carried out in three stages.
EH2000 kõrgussüsteemile üleviidud paberkaardid.
Paper Charts transfered to BSCD2000
Käimasolev paberkaartide üleviimine EH2000 kõrgussüsteemile.
Ongoing adjustments to BSCD2000

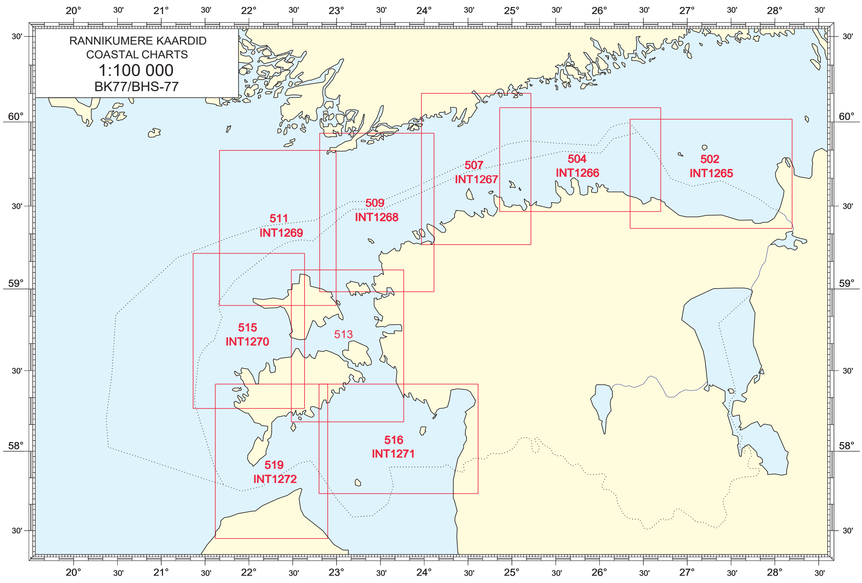
RANNIKUMERE KAARDID
COASTAL CHARTS
1:100 000
BK77/BHS-77
507 INT1267
504 INT1266
502 INT1265
509 INT1268
511 INT1269
515 INT1270
513
516 INT1271
519 INT1272

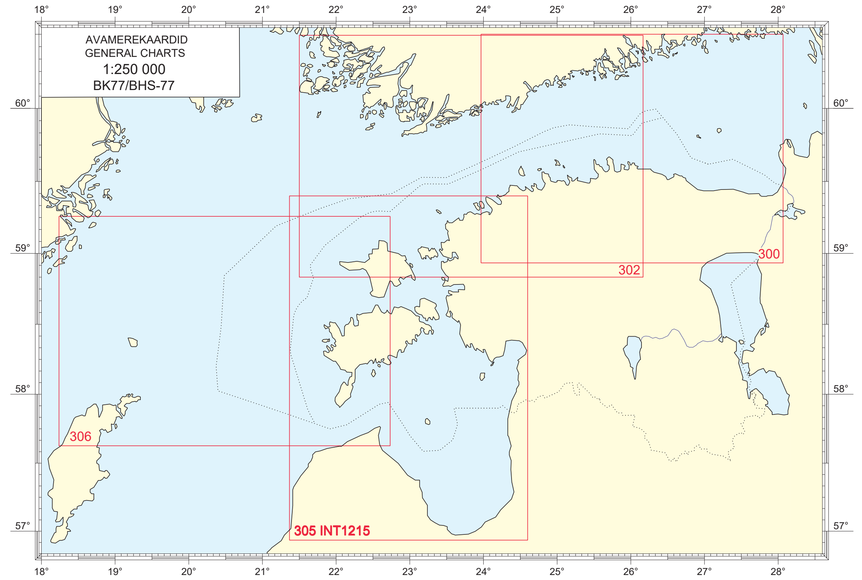
AVAMEREKAARDID
GENERAL CHARTS
1:250 000
BK77/BHS-77
300
302
306
305 INT1215